

This lovely East Yorkshire parish is full of wildlife, nature and people who appreciate and care for it. Molescroft Wildlife Network is working together with local people, our Parish Council, schools, churches, East Riding of Yorkshire Council, Yorkshire Wildlife Trust and many others to nurture and nourish our wildlife. Our map shows Molescroft wildlife sites, green walkways, wildlife corridors and some partnership organisations.



Please see our website:

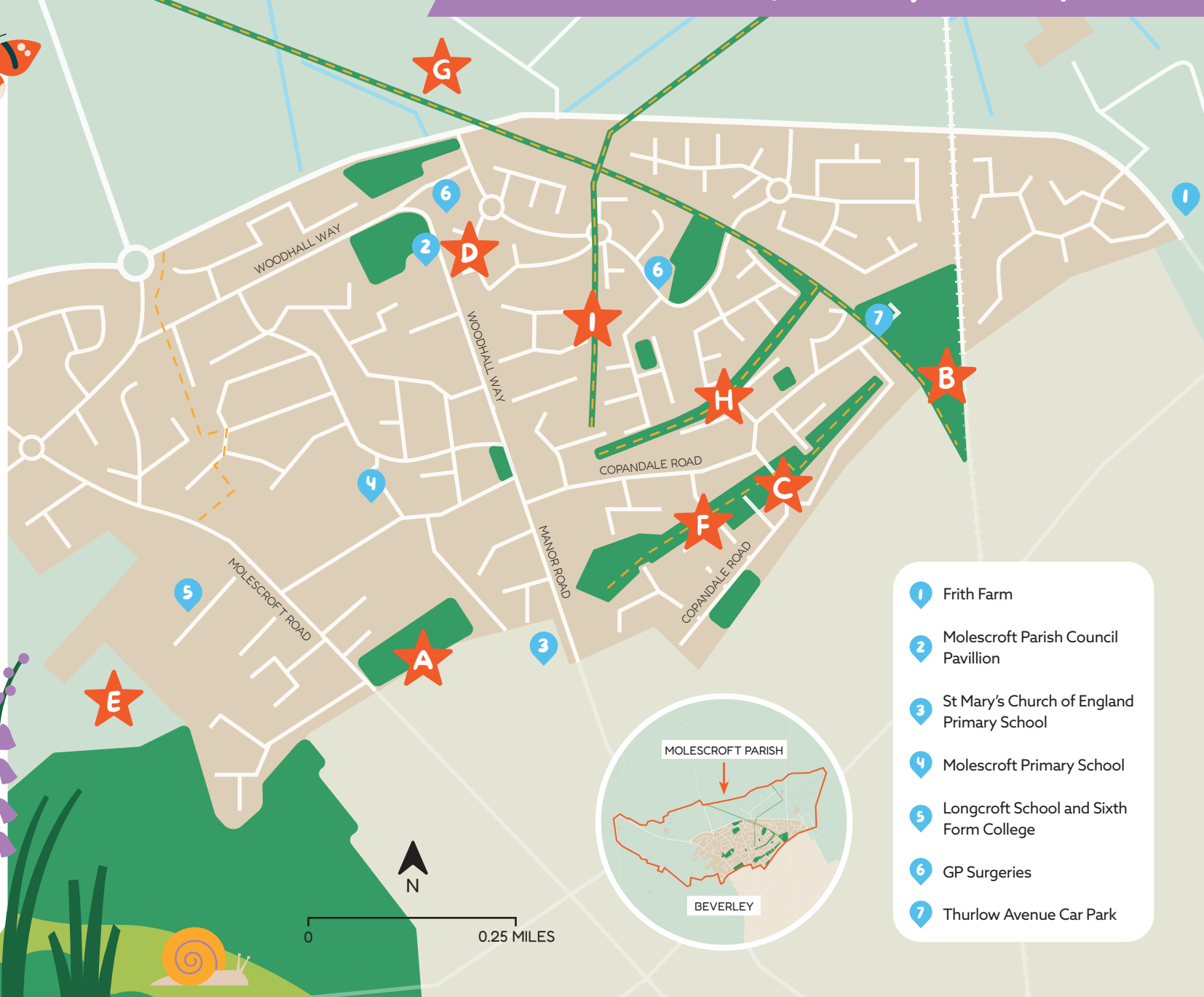
www.molescroftwn.org/ and feel free






to contact us on **Molescroftwn@gmail.com** for more information.

-  **A** St Mary's Graveyard, Molescroft Road
-  **B** Molescroft Millennium Wildlife Haven
-  **C** Postbox Pocket Meadow
-  **D** Pighill Lane Amenity Area
-  **E** Westwood and The Hurn
-  **F** Rosemary Walk
-  **G** Hudson / Wilberforce Way
-  **H** Scrubwood Lane
-  **I** Minster Way

MOLESCROFT WILDLIFE MAP

Nature sites and green ways of the parish



-  **1** Frith Farm
-  **2** Molescroft Parish Council Pavillion
-  **3** St Mary's Church of England Primary School
-  **4** Molescroft Primary School
-  **5** Longcroft School and Sixth Form College
-  **6** GP Surgeries
-  **7** Thurlow Avenue Car Park